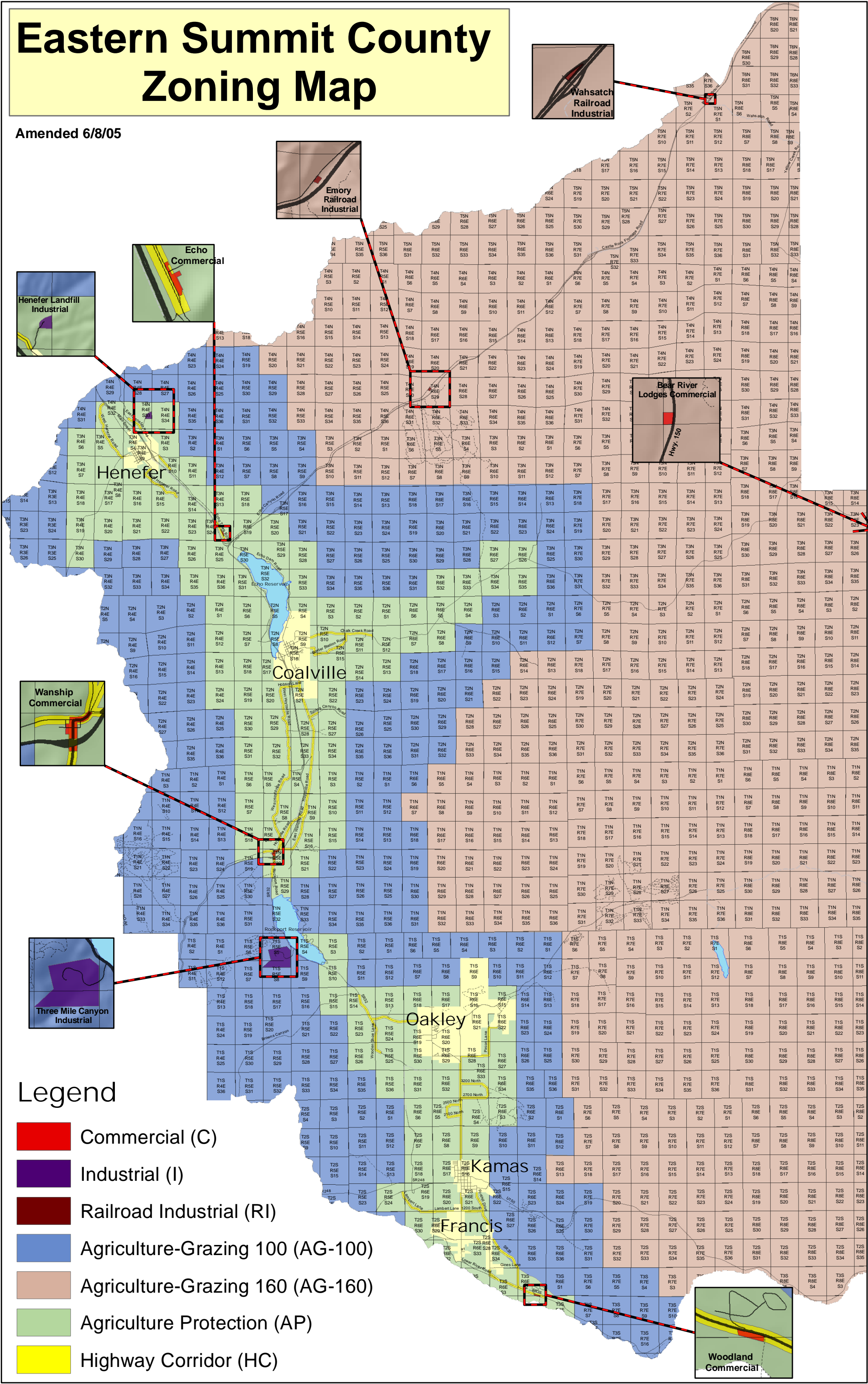
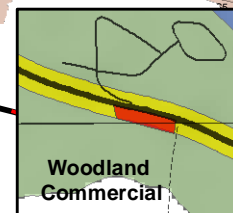
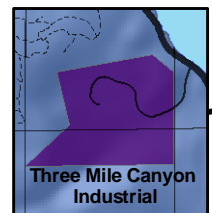
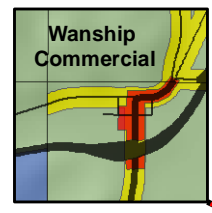

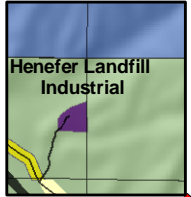
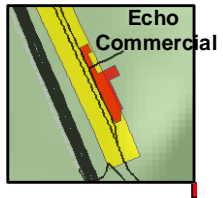
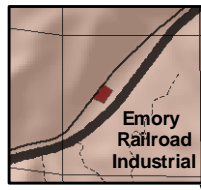



Eastern Summit County Zoning Map

Amended 6/8/05



Legend

- Commercial (C)
- Industrial (I)
- Railroad Industrial (RI)
- Agriculture-Grazing 100 (AG-100)
- Agriculture-Grazing 160 (AG-160)
- Agriculture Protection (AP)
- Highway Corridor (HC)